




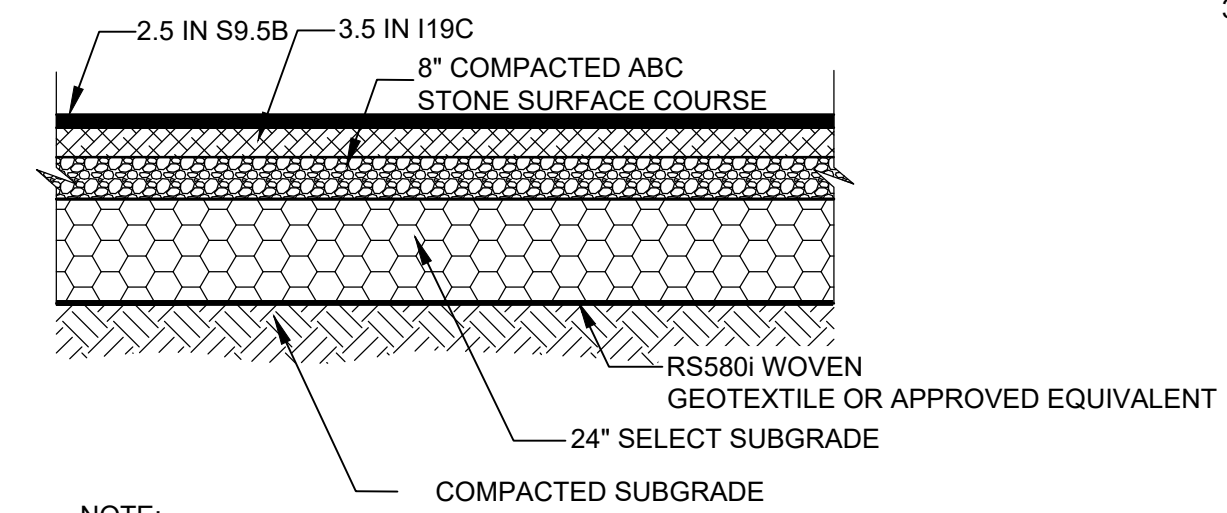
SITE LOCATION MAP  
SCALE: 1" = 400'



- LEGEND:**
- 360 PROPOSED CONTOURS
  - 360 EXISTING CONTOURS
  - PROPERTY LINE
  - BUFFER ZONE
  - EDGE OF ROADWAY
  - E911 TOWER RADIUS
  - TOWER FENCE
  - ADJACENT PUBLIC ROW
  - EXISTING 6" WATER MAIN
  - SIGHT DISTANCE TRIANGLE
  - SIGHT DISTANCE LINE
  - TREE LINE
  - PROPOSED ASPHALT ROAD
  - PROPOSED GRAVEL ROAD
  - MUTCD COMPLIANT STOP SIGN
  - MUTCD COMPLIANT SPEED LIMIT SIGN
  - 2' WIDE WHITE PAINTED STOP BAR

**NOTES:**

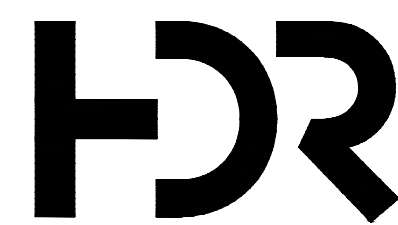
1. EXISTING TOPOGRAPHY AND PROPERTY LINES OBTAINED FROM HARNETT COUNTY GIS.
2. PROPERTY BOUNDARY SURVEY COMPLETED BY BENTON W. DEWARE AND ASSOCIATES, APRIL 30, 2019.
3. CONDITIONAL USE PERMIT #BA-CU-18-18 APPROVED 6/11/18.



**NOTE:**

1. FINAL DESIGN OF ROADWAY SUBGRADE AND PAVEMENT SECTION IS BASED ON GEOTECHNICAL INVESTIGATION. REFER TO HDR'S GEOTECHNICAL REPORT FOR REQUIRED UNDERCUT DURING ASPHALT ROAD CONSTRUCTION.

**1 ASPHALT ROAD**  
NOT TO SCALE



ISSUE	DATE	DESCRIPTION
C	08/2024	REVISED PER NCDOT COMMENTS
B	01/2022	REVISED PER PLANNING DEPARTMENT COMMENTS
A	06/2019	SUBMITTED TO HARNETT PLANNING DEPARTMENT

PROJECT MANAGER J. MURRAY, P.E.

PROJECT NUMBER	10168206
DRAWN BY	A. FAIR



**HARNETT COUNTY NORTHWEST  
CONVENIENCE CENTER AND PARK  
SITE PLAN APPLICATION**



FILENAME | 00C-02A.dwg  
SCALE | 1" = 100'

SHEET  
**00C-02A**

C:\pwworking\harnett\00C-02A.dwg, Plot: 8/8/2024 4:32:17 PM, A:FAIR